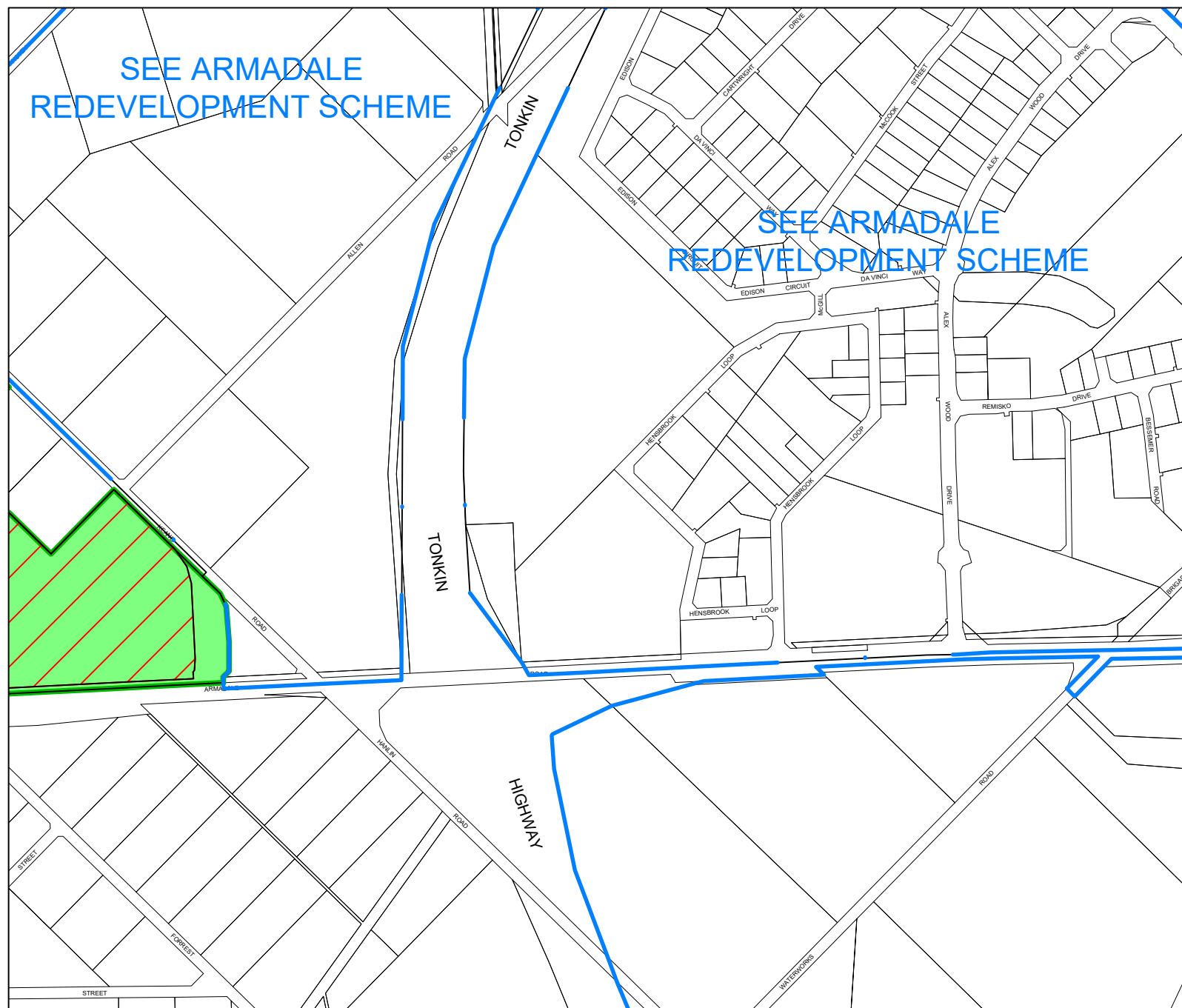






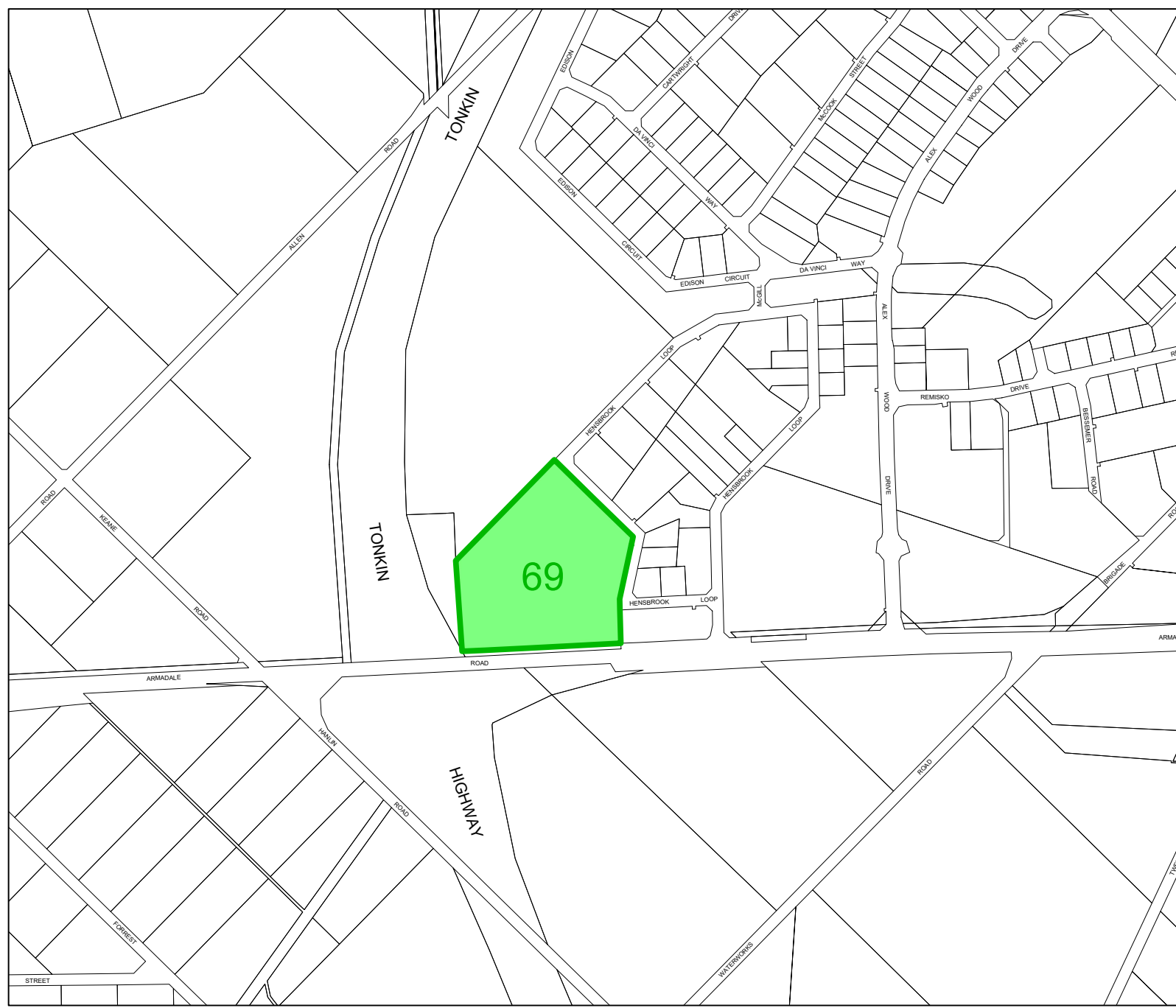
EXISTING ZONING - SPECIAL CONTROL AREA MAP 3



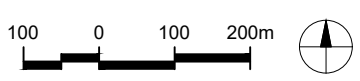
LEGEND

-  Development Area (Structure Plan) (Schedule 8)
-  Development Contribution Area (Schedule 9A & 9B)
-  Environmental Conditions (Schedule 8)
-  Armadale Redevelopment Area Boundary

PROPOSED ZONING - SPECIAL CONTROL AREA MAP 3



NOTE: The reservations are shown diagrammatically and do not purport to represent the road reservations shown in the Metropolitan Region Scheme and information in respect to road widening requirements for these roads should be obtained from the Department of Planning



SCALE 1 : 10000

Based on information provided by and with the permission of the Western Australian Land Information Authority trading as Landgate (2012). Aerial photograph supplied by Landgate, Photomaps by NearMap.