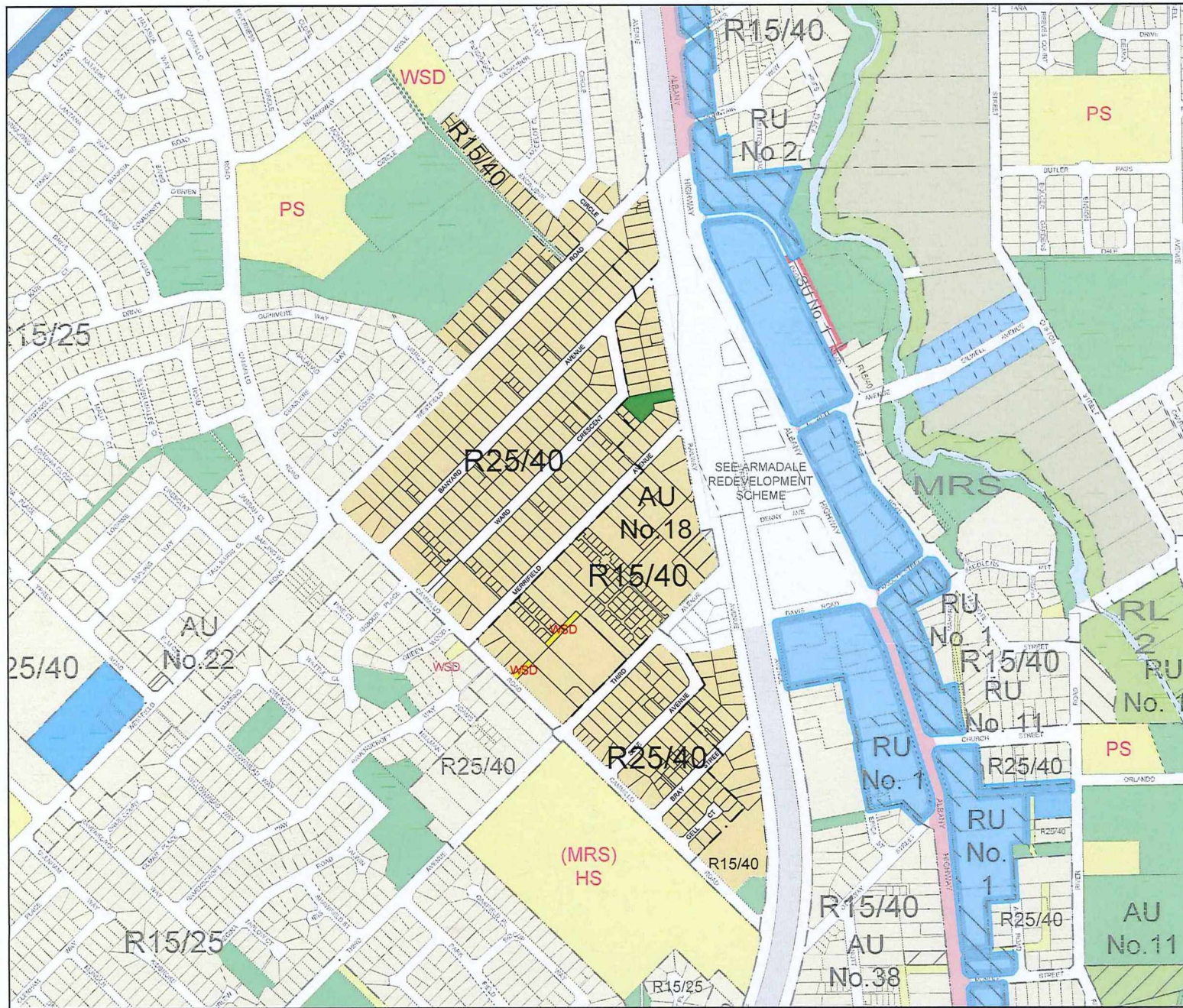


# EXISTING ZONING



## ZONES

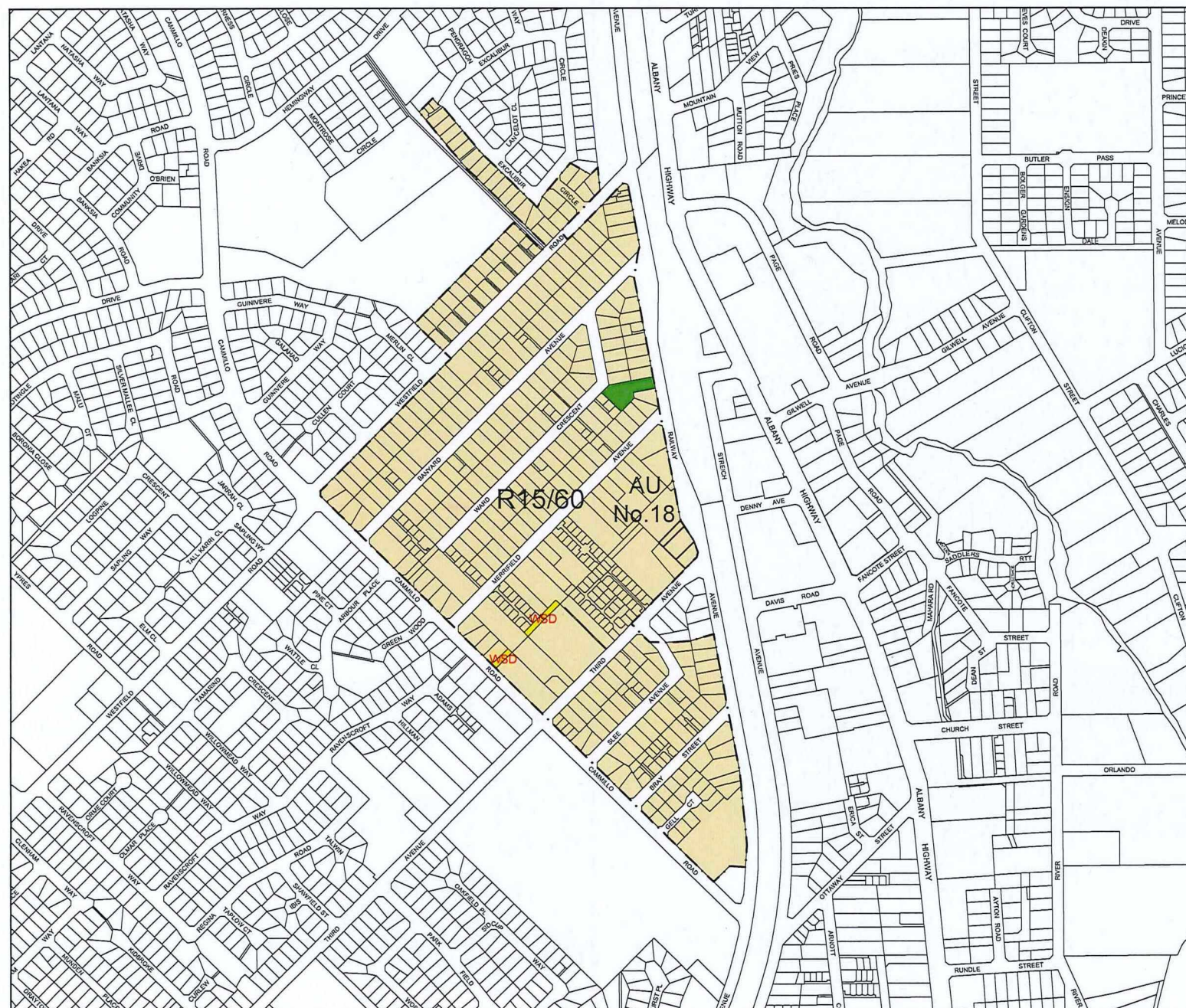
- RESIDENTIAL Including Residential Planning Density Codes
- URBAN DEVELOPMENT ZONE
- RURAL LIVING - 1,2,4,10,20,X
- GENERAL RURAL
- SPECIAL RURAL
- SPECIAL RESIDENTIAL
- MIXED BUSINESS / RESIDENTIAL
- LOCAL CENTRE
- DISTRICT CENTRE
- STRATEGIC REGIONAL CENTRE
- GENERAL INDUSTRY
- INDUSTRIAL BUSINESS
- INDUSTRIAL DEVELOPMENT
- SPECIAL USE
- ADDITIONAL USE
- RESTRICTED USE
- RESTRICTED USE
- DENSITY CODE BOUNDARY
- SCHEME BOUNDARY

## RESERVATIONS


- PARKS & RECREATION (Region)
- PARKS & RECREATION (Local)
- RAILWAYS
- STATE FOREST
- WATERWAYS
- WATER CATCHMENTS
- PRIMARY REGIONAL ROADS
- OTHER REGIONAL ROADS
- PUBLIC PURPOSE (Local)
- PUBLIC PURPOSE (Region) Denoted as Follows
  - Commonwealth Government
  - Technical School
  - High School
  - Primary School
  - Hospital
  - Water Authority of WA
  - Special Use
  - State Energy Commission
  - Telstra

NOTE: The reservations are shown diagrammatically and do not purport to represent the road reservations shown in the Metropolitan Region Scheme and information in respect to road widening requirements for these roads should be obtained from the Department of Planning

# PROPOSED ZONING



## AMENDMENT No. 100 City of Armadale Town Planning Scheme No. 4



SCALE 1 : 10000