

City of Armadale
Mt Richon



2019



Population

2,105
Up 0.3% from 2012




Majority Age Group

60 - 69



Fastest growing Age Group

70 - 84



Population Forecast

2,506 (2036)
Up 19.1% from 2018



Born Overseas

35.3%
Up 1.7% since 2011




**% Tertiary Qualification
Diploma or Above**

21.0%
Up from 17.1% in 2011



Dwellings

906
Up 8.4% from 2011



**% Home Ownership vs
Rented**

85.0% vs. 8.2%
Ownership up, Rentals down

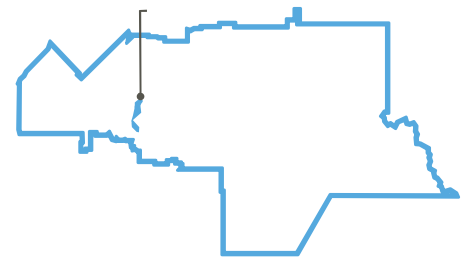


Median Household Income

\$1,267
Down 1.9% from 2011



ARMADALE CITY CENTRE



Suburb Features



Hills, Recreation

Get back to nature by walking one of the trails near you.



South Western Highway Link

Major north-south link providing easy travel through the City.



Caravan Park

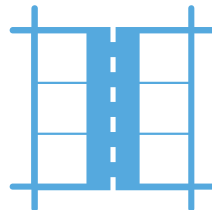
Relax at Hillside Garden Village which offers caravan sites, self contained units and a pool in a quiet location.

We Provide




Ranger Services

Don't take matters into your own hands - our Rangers are here to assist.



Zoning, Planning Relating to Living in the Hills

Talk to our expert Planning team about rules relating to living in the hills.



Bushfire Awareness

Visit the City's website to find out how we can help you be bushfire ready.

Want to know more?

City of Armadale Facts & Figures
www.armadale.wa.gov.au and click on the Economic Development Page in the useful links section

Australian Bureau of Statistics
www.abs.gov.au/census

Australian Business Register
www.abr.business.gov.au

profile.id
www.home.id.com.au