

City of Armadale
Harrisdale



Population

10,879
Up 134.2% from 2012



Majority Age Group

25 - 34



Fastest growing Age Group

25 - 34



Population Forecast

16,914 (2036)
Up 55.5% from 2018



Born Overseas

46.7%
Up 5.1% since 2011



**% Tertiary Qualification
Diploma or Above**

40.4%
Up from 32.6% in 2011



Dwellings

3,323
Up 137.2% from 2011



**% Home Ownership vs
Rented**

77.6% vs. 18.5%
Ownership down, Rentals up

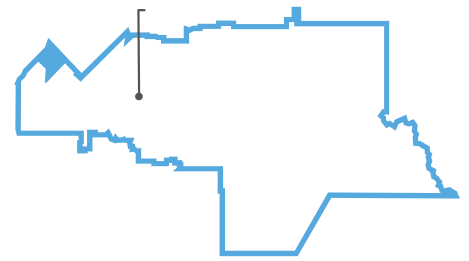


Median Household Income

\$2,177
Down 0.2% from 2011



ARMADALE CITY CENTRE



Suburb Features



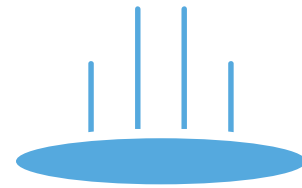
Education Facilities

Located in this area are Carey Baptist College and Harrisdale Primary.



Harrisdale Shopping Centre

Support your local shopping centre - shop local and save!



Harrisdale Playing Field & Pavilion

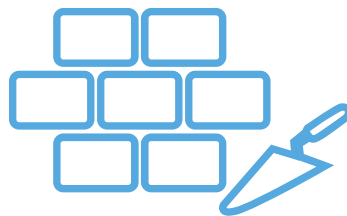
This venue offers a range of sporting activities.

We Provide



Parks & Open Space

Explore your local park - bring a picnic, spend time with the kids at the local playground, or walk the dog.



Residential Development

Move into one of Armadale's fastest growing suburbs - there's a great range of housing choices.



Baker's House Community Centre

Host your next family gathering in this iconic community facility.

Want to know more?

City of Armadale Facts & Figures
www.armadale.wa.gov.au and click on the Economic Development Page in the useful links section

Australian Bureau of Statistics
www.abs.gov.au/census

Australian Business Register
www.abr.business.gov.au

profile.id
www.home.id.com.au