




BUNGENDORE PARKS TRAILS

Bungendore Park, Bedfordale

Take a tranquil bushwalk through Bungendore's bird and blossom-filled wandoo woodlands, granite heathlands and jarrah-marri forest on one of five easy to moderate circuit walks. Nestled on the western edge of the Darling Scarp, with sweeping views across the Swan Coastal Plain, this 498-hectare flora and fauna haven is just a 10-minute drive from Perth Hills Armadale Visitor Centre.

	Difficulty	Length	Time	Track Surface
	Grade 2-3 Easy/Moderate	1.7km to 7.7km	30 mins to 2.5 hours	Loose Gravel



LEGEND

-  Major Road
-  Sealed Road
-  Unsealed Trail
-  Brook / Gully
-  Whistler Walk - 2.3km
-  Honeyeater Hike - 7.7km
-  Cockatoo Circuit - 1.7km
-  Spinebill Stroll - 2.8km
-  Robin Ramble - 3.5km
-  Information Bay
-  Car Park


CONDITIONS

-  Dogs permitted on leash

PARK HIGHLIGHTS

Discover a dazzling variety of wildflowers and the rarest of Perth's bird species in Bungendore Park. It was once an important hunting ground for the local Whadjuk people, who gave it the name Bungendore meaning 'place of gum blossom' and 'top of hill'. And while its prolific blossoms and wildflowers are most striking in spring, there's plenty here for nature lovers and photographers at any time of year.

Bungendore's jarrah-marri forest, wandoo woodlands and groves of Banksias, Casuarinas and parrot bushes are safe havens for many rare and endangered fauna. With more than 100 bird species spotted here, the air is often filled with the distinctive calls of the forest red-tailed, black, Baudin's and Carnaby's cockatoos, as well as the songs of scarlet red robins, western spinebills and New Holland honeyeaters. You may also see some of the park's 38 species of reptile and 10 species of frogs.



NATURE LOVER'S TIP

A bushwalk at sunrise or sunset may reward you with a glimpse of the park's cutest residents – western brush wallabies.

FAMILY-FUN SEEKER'S TIP

Bushwalking experience isn't required for many of the trails, making them perfect mini adventures for young families. Dogs are permitted (on leash only), so your best furry friend can join you too.

PHOTOGRAPHER'S TIP

For panoramic views across the Darling Scarp and dales to the city and coast beyond, take the Honeyeater Hike. And be sure to share your snaps. #PerthHillsArmadale #PerthHills #TheDale

MORE TO EXPLORE IN PERTH HILLS ARMADALE

Perth Hills Armadale is an idyllic rural escape, a rugged outdoor playground, an undiscovered food and wine region and an eclectic cultural hub steeped in Noongar and settler history, all just 40 kilometres (30 minutes' drive) from the city of Perth. Here are four highlights near Bungendore to enjoy.

- Try the mini Bib, if you're an experienced walker. Take a stream-side bushwalk on Wungong Gorge Walk and drink in dramatic city and valley views in picturesque **Wungong Regional Park**.
- Relax and enjoy a picnic or barbeque beside the tranquil waters of **Wungong Dam** or **Canning Dam**.
- Make friends with parrots, dingoes, kangaroos, emus and deer, and even cuddle a koala at **Cohunu Koala Park** (fees apply).
- Head for **Bedforddale Bush Markets** (fourth Saturday of the month), an authentic country-style market, set in the quaint rural town of Bedforddale.

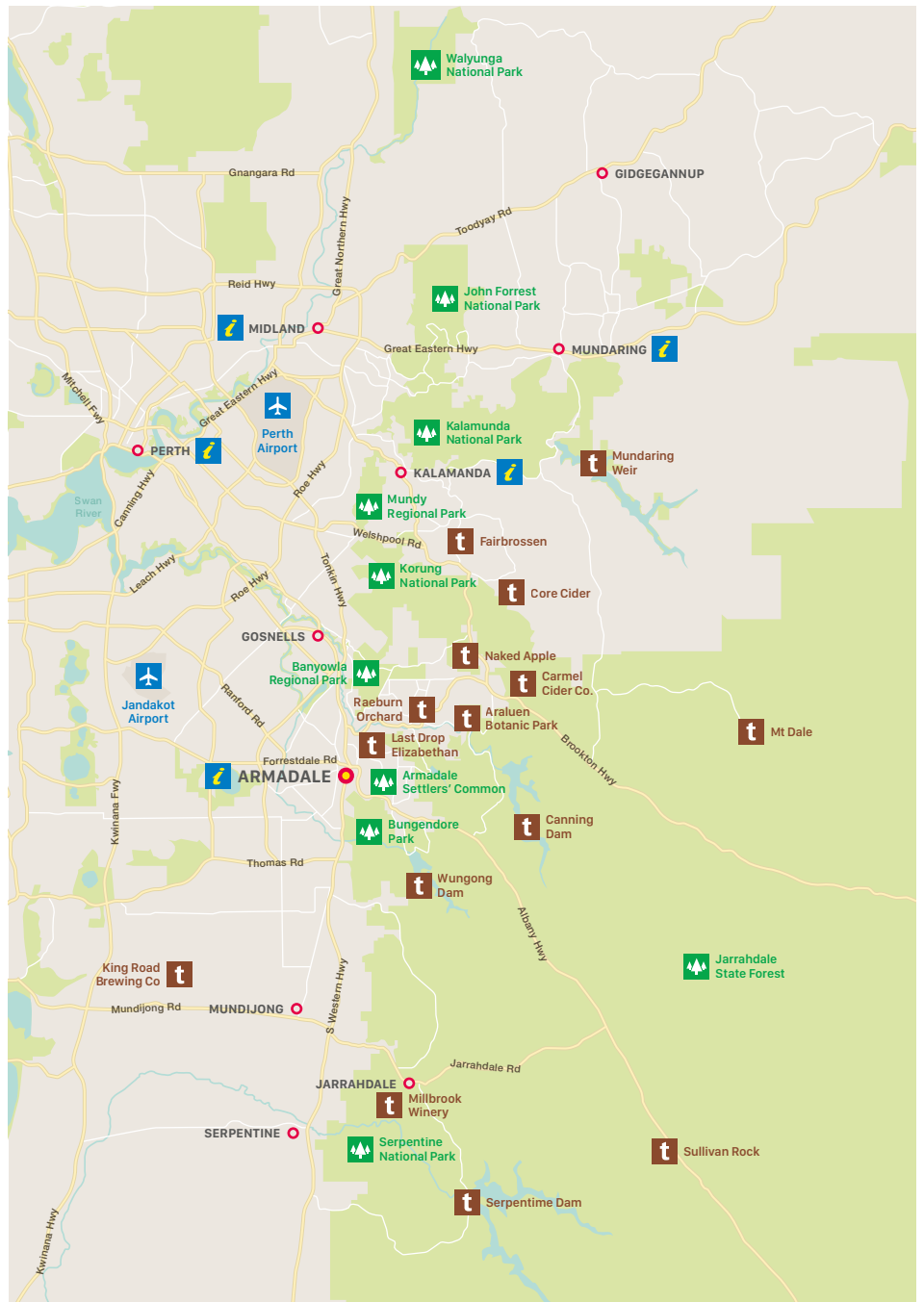
Bungendore Park is just a 10-minute drive from the Perth Hills Armadale Visitor Centre. Stop by for more outdoor adventure inspiration, or visit www.perthhillsarmadale.com.au

 @PERTHILLSARMADALE

 #PERTHILLSARMADALE

Your safety

Please enjoy Bungendore's trails by taking responsibility for your own safety. Read all information on the trailhead signs before you start your walk.



Perth Hills
Armadale





ARMADALE SETTLERS' COMMON

















Bedforddale, Armadale

Take time out with nature by heading just three minutes out of Armadale city for a stroll or hike, a picnic or treasure hunt in this flora-packed 383-hectare bushland reserve. Choose from a series of moderate trails. Push a pram or along the Wheelchair accessible Jeeriji Trail or hike further into the larger reserve on the wider network of walk trails.







	Difficulty	Length	Time	Track Surface
	Grade 1-3 Easy/Moderate	1km to 10km	Up to 3 hours	Sealed, hardened or compacted



LEGEND

-  Major Road
-  Sealed Road
-  Unsealed Trail
-  Brook / Gully
-  Baliff Trail
-  Bandin Trail
-  Coppice Trail
-  Golden Whistler Trail
-  Jeeriji Trail
-  Karak Trail
-  Pothole Trail
-  Snotty Gobble Trail
-  Sawtooth Trail
-  Stellata Trail
-  Barbecue
-  Car Park

CONDITIONS

-  Dogs permitted on leash
-  Horse riding not permitted
-  Information Bay
-  Picnic Area
-  Potable Water
-  Wheelchair Access

PARK HIGHLIGHTS

Find rare wildflowers, geocaching treasures and a blissful spot of bushland all to yourself in this 383-hectare bushland reserve filled with an incredible 318 flowering varieties of flora. The network of easy to moderate trails traversing Armadale Settler's Common offer short adventures for little legs and curious young minds and longer hikes for more adventurous explorers, photographers and flora enthusiasts.

Even though you're just three minutes away from the city centre, the only chatter you'll hear is from the busy foragers in the foliage – brown honeyeaters, golden whistlers, weebills, western gerygones, thornbills, spinebills and the iconic forest red-tailed black cockatoos. You may also catch a glimpse of quendas, western grey kangaroos, brushtail possums and some of the 49 species of reptile that thrive here.



NATURE LOVER'S TIP

August and September bring a riot of spring colour to Settlers' Common with many of the parks' 318 flora species in bloom, including the striking enamel and sundew orchids.

FAMILY-FUN SEEKER'S TIP

Pack a picnic and your smartphone for some geocaching treasure hunting fun. There are three geocaching trails to explore (GPS details available on the free app).

PHOTOGRAPHER'S TIP

For sweeping views across the Swan Coastal Plain to Perth's iconic city skyline, head up to Charcoal Hill Lookout or follow the Ngangangarra Trail to Yongah View. The city can also be seen from the Observation Circle. Share your snaps with #PerthHillsArmadale #PerthHills #TheDale

MORE TO EXPLORE IN PERTH HILLS ARMADALE

Perth Hills Armadale is an idyllic rural escape, a rugged outdoor playground, an undiscovered food and wine region and an eclectic cultural hub steeped in Noongar and settler history, all just 40 kilometres (30 minutes' drive) from the city of Perth. Here are four highlights near Settlers' Common to enjoy.

- Wander, snap and Instagram to your heart's content in the kaleidoscope of tulips and native blooms in **Araluen Botanical Park** #AraluenBotanicPark #PerthHillsArmadale#PerthHills
- Get up close and personal with more than 200 reptiles and over 70 different species of mammals at **Armadale Reptile and Wildlife Centre** (fees apply).
- Zig zag through bushland on the Cohunu Park Railway, or stroll the bush tracks and hand-feed the free-roaming furry residents of **Cohunu Koala Park** (fees apply).
- Grab yourself some waterfall moments after the winter rains at **Serpentine Falls**, **Lesmurdie Falls** and **Sixty Foot Falls**.

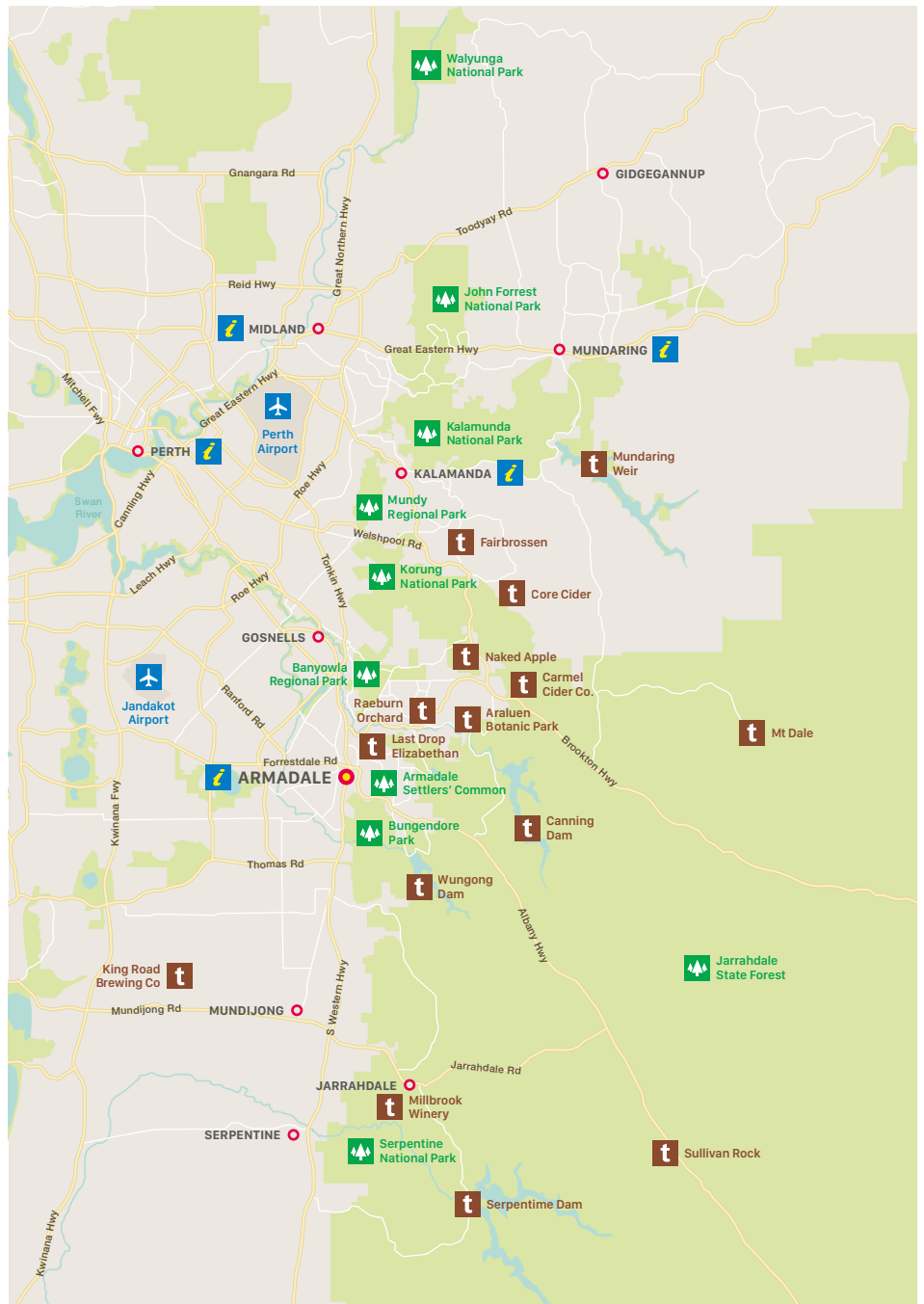
Settlers' Common is just a three-minute drive from the Perth Hills Armadale Visitor Centre. Stop by for more outdoor adventure inspiration, or visit www.perthhillsarmadale.com.au

 @PERTHILLSARMADALE

 #PERTHILLSARMADALE

Your safety

Please enjoy Settlers' Common by taking responsibility for your own safety.



Perth Hills
Armadale










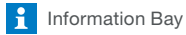


SIXTY-FOOT FALLS

Ellis Brook Valley, Gosnells

	Difficulty	Length	Time	Track Surface
	Grade 4 Moderate	2.1km (Loop)	Less than 1 hour	Loose Gravel



LEGEND

-  Sealed Road
-  Unsealed Trail
-  Brook / Gully
-  Sixty-Foot Falls Trail
-  Car Park
-  Information Bay
-  Lookout
-  Toilets

CONDITIONS

-  Dogs permitted on leash



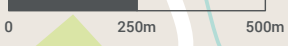
CHURCHMAN BUSHLAND TRAIL

Roleystone, Armadale

	Difficulty	Length	Time	Track Surface
	Grade 0	-	-	-



Distance*
 Perth ⊕ 34km
 Armadale ⊕ 8km



* Distance measured from Stocker Rd start point.

LEGEND

- Major Road
- Sealed Road
- Unsealed Trail
- Brook / Gully
- Churchman Bushland Trail
- Car Park
- Information Bay
- Lookout

CONDITIONS

- Dogs permitted on leash
- Horses allowed



FORRESTDAL LAKE RESERVE

Forrestdale, Armadale

	Difficulty	Length	Time	Track Surface
	Grade 0	-	-	-



LEGEND

- Major Road
- Sealed Road
- Unsealed Trail
- Brook / Gully
- Walk Trail
- Bridle Path
- Car Park
- Information Bay
- Lookout
- Potable Water
- Toilet

CONDITIONS


- Dogs permitted on leash
- Horses allowed on Bridle path only



WUNGONG GORGE TRAIL

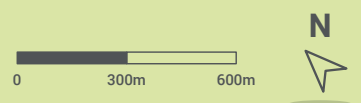
Wungong Regional Park

Grab your GPS and challenge yourself on one of the best off-track hikes in Perth. Known as the Mini Bib, Wungong Gorge Trail rewards you with spectacular views of a ruggedly beautiful gorge, native bushland, granite outcrops and the Swan Coastal Plain. You can start the 11-kilometre return walk at either end, or bring a friend and leave their car at the other end of the trail.

	Difficulty	Length	Time	Track Surface
	Grade 4 Moderate	11km (return)	6-8 hours (return)	Loose gravel with off-track sections













Distance*
 Perth ⊕ 40km
 Armadale ⊕ 6km




* Distance measured from Western Entry start point.

LEGEND

-  Major Road
-  Sealed Road
-  Unsealed Trail
-  Brook / Gully
-  Wungong Gorge Trail
-  Barbecue
-  Car Park
-  Picnic Area
-  Potable Water
-  Toilet

CONDITIONS

-  Dogs not permitted in the water catchment area

PARK HIGHLIGHTS

Let your sense of adventure loose on the Wungong Gorge Trail. It's widely regarded as one of Perth's most challenging and breathtaking day hikes, following the winding path of Wungong Brook through some of the most dramatic landscapes and beautiful rugged scenery in the Darling Range.

Drink in sweeping gorge views from the impressive granite outcrops and take a moment to marvel at these 2,500 million-year-old formations, among the most ancient rocks on Earth. There are a few historic points of interest to check out too, including an old granite quarry, a 'V notch' gauging weir, and the remains of a pioneer homestead built in 1860. Pack a picnic and plan a rest stop beside the waters of Wungong Recreation Lake. Or pack your binoculars and explore the 498-hectare flora and fauna haven of Bungendore Park – home to more than 100 bird species, including the forest red-tailed, black, Baudin's and Carnaby's cockatoos.



NATURE LOVER'S TIP

Keep an eye out for the rare red-eared firetail finch. A bushwalk at sunrise or sunset may also reward you with a glimpse of the western brush wallaby.

EXPLORER'S TIP

Look for the sheer granite rock faces high above Wungong Gorge, to the north. They're a favourite hangout for Perth's most experienced rock climbers.

PHOTOGRAPHER'S TIP

Enjoy a quintessentially Australian sunrise or sunset at Wungong Gorge surrounded by eucalyptus trees and boisterous forest red-tailed black cockatoos. And be sure to share your snaps. #Perthhillsarmadale #perthhills #thedale

MORE TO EXPLORE IN PERTH HILLS ARMADALE

Perth Hills Armadale is an idyllic rural escape, a rugged outdoor playground, an undiscovered food and wine region and an eclectic cultural hub steeped in Noongar and settler history, all just 40 kilometres (30 minutes' drive) from the city of Perth. Here are four highlights near Wungong Regional Park to enjoy.

- Walk, run, cycle, swim or row like a champion at the world-class **Champion Lakes Regatta Centre**. You can even have a go at dragon boating here.
- Test your mettle on a range of rock-climbing challenges at **Churchman's Brook**, from beginner to hardman climbs, and take in the beautiful bushland vistas.
- Grab your smartphone, download your free app, then stop by the visitor centre for maps and instructions for the two geocache trails in **Perth Hills Armadale**.
- Tackle a multi-day hike on a section of the world-famous **Bibbulmun Track**, a scenic 1,000-kilometre trail from the Perth Hills town of Kalamunda to WA's South West.

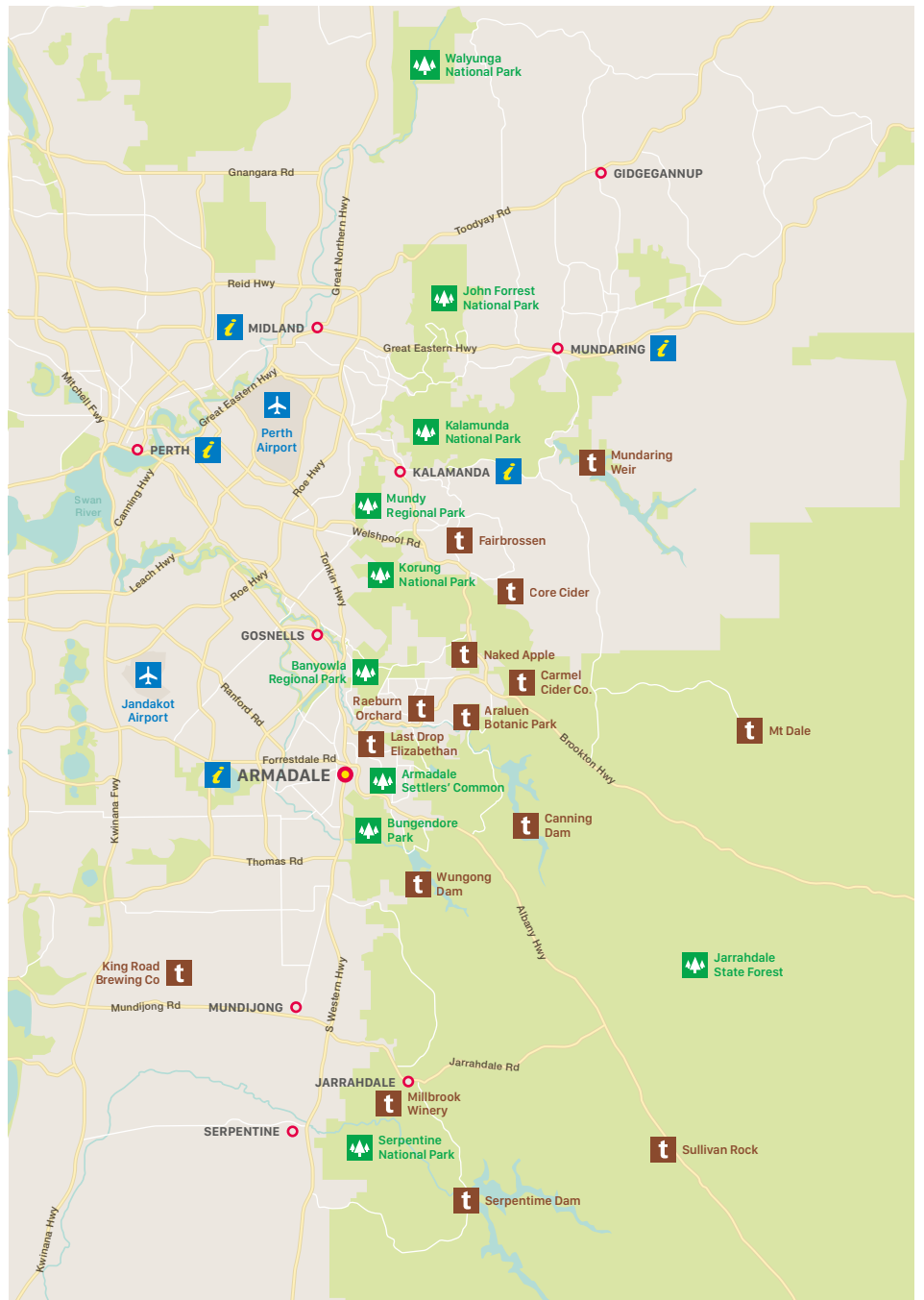
Wungong Regional Park is just a 12-minute drive from the Perth Hills Armadale Visitor Centre. Stop by for more outdoor adventure inspiration, or visit perthhillsarmadale.com.au

 @PERTHILLSARMADALE

 #PERTHILLSARMADALE

Your safety

Wungong Gorge Trail is suitable for experienced hikers with a good level of fitness, navigation skills and access to GPS. Carry plenty of water and sun protection, hike in pairs and read all information on the trailhead signs before you start your hike.



Perth Hills
Armadale





CONTOUR CHANNEL WALK

Banyowla Regional Park

	Difficulty	Length	Time	Track Surface
	Grade 0	-	-	-



LEGEND

- Major Road
- Sealed Road
- Unsealed Trail
- Brook / Gully
- Contour Channel Walk Trail
- Car Park

CONDITIONS

- Dogs permitted on leash



ROLEY POOL RESERVE WALK

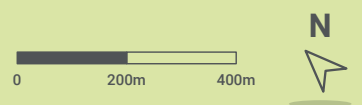
Roley Pool Reserve, Roleystone

Escape the hustle of city life and take a mindful nature-spotting walk along the Canning River to tranquil Roley Pools Reserve. There's water here year-round, making it a good spot for a dip in the summer months. The start of the walk is just a 12-minute drive from Perth Hills Armadale Visitor Centre, via Brookton Highway. Dogs are permitted (on leash only).





	Difficulty	Length	Time	Track Surface
	Grade 2-3 Easy/Moderate	2.4km (return)	30-40 mins (return)	Hardened gravel



Distance
Perth ⊕ 34km
Armadale ⊕ 9.5km



LEGEND

-  Major Road
-  Sealed Road
-  Unsealed Trail
-  Brook / Gully
-  Boardwalk Trail
-  Heritage Walk Trail
-  Roley Pools Walk Trail
-  Car Park

CONDITIONS

-  Dogs permitted on leash

PARK HIGHLIGHTS

Follow the path of the mystical “Wagy!” dreamtime serpent, and the footsteps of legendary bushranger Moondyne Joe, along a peaceful stretch of the Canning River. This significant Aboriginal Heritage site is particularly lovely in winter and spring, when the rains bring cascades of fresh water to the pools, and a popular spot for a cooling dip in the warmer months. In fact, many older locals recall learning to swim in Roley Pool.

The pools and wooded riverbanks are havens for an abundance of wildlife too. Watch for white-tailed black cockatoos, forest red-tailed black cockatoos, honeyeaters, white-faced herons and Pacific black ducks. If you’re especially lucky, you’ll see a majestic wedgetail eagle soaring overhead, or a long-necked turtle foraging in the shallows. At dawn and dusk, you may also spot western grey kangaroos, black footed wallabies, rakalis (native water rats) and cute little quendas (southern brown bandicoots).



NATURE LOVER’S TIP

Keep a keen eye on low exposed branches by the water’s edge and you may catch a glimpse of the striking sacred kingfisher as he hunts for prey.

FAMILY-FUN SEEKER’S TIP

Young nature lovers will enjoy listening out for the distinctive growl of the motorbike frog in summer, and the loud calls from the tiny quacking and ticking frogs in winter.

HISTORY BUFF’S TIP

Visit the Birtwistle Local Studies Library to learn more about the legendary bushranger Moondyne Joe, believed to have used a cave at Roley Pools Reserve while on the run from police.

MORE TO EXPLORE IN PERTH HILLS ARMADALE

Perth Hills Armadale is an idyllic rural escape, a rugged outdoor playground, an undiscovered food and wine region and an eclectic cultural hub steeped in Noongar and settler history, all just 40 kilometres (30 minutes’ drive) from the city of Perth. Here are four highlights near Roley Pools Reserve to enjoy.

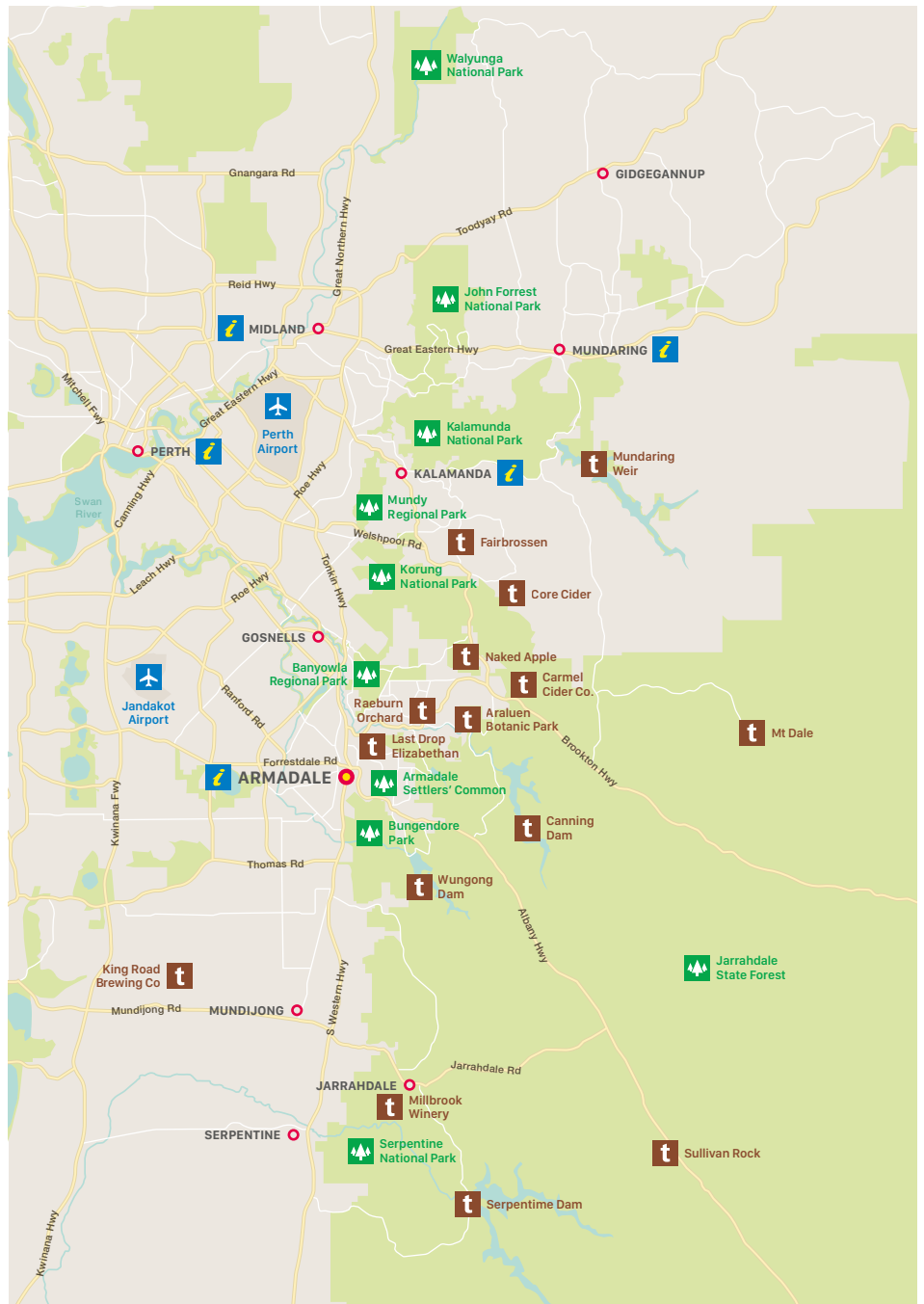
- Discover a dazzling variety of wildflowers and the rarest of Perth’s bird species in the wandoo woodlands, granite heathlands and jarrah-marri forest of **Bungendore Park**.
- Zig zag through bushland on the Cohunu Park Railway, or stroll the bush tracks and hand-feed the free-roaming furry residents of **Cohunu Koala Park** (fees apply).
- Wander, snap and Instagram to your heart’s content in the kaleidoscope of tulips and native blooms in **Araluen Botanical Park**. #araluenbotanicpark #visitarmadale #perthhills
- Learn about the history of Armadale’s people at **History House Museum**. Take a walk through the **Minnawarra Historic Precinct** and step inside the quaint chapel, built in 1903.
- Marvel at the rare collection of twentieth century engines at the **Bert Tyler Vintage Machinery Museum** and send a telegraph message from the replica Post Office.

 @PERTHHILLSARMADALE

 #PERTHHILLSARMADALE

Your safety

Please enjoy Roley Pools Reserve Walk by taking responsibility for your own safety. Be aware of snakes, spiders and overhead branches. Read all information on the trailhead signs before you start your walk.



Perth Hills
Armadale





BOULDER ROCK TRAIL

Midgegooroo National Park

	Difficulty	Length	Time	Track Surface
	Grade 0	-	-	-







Distance




Perth ⊕ 42km

Armadale ⊕ 22km



LEGEND

-  Major Road
-  Sealed Road
-  Unsealed Trail
-  Brook / Gully

-  Boulder Rock Trail
-  Car Park
-  Lookout

CONDITIONS

-  Dogs not permitted



GOOLAMRUP RESERVE


Kelmscott

A shaded secluded trail allowing for a close interaction with the flora of the reserve. As the trail passes the old Scout Out House on the left marvel at the plethora of wildflowers in spring. The trail descends to the river flood plain where the vegetation changes and a refreshing interaction with the river can be experienced.





	Difficulty	Length	Time	Track Surface
	Grade 2-3 Easy/Moderate	370m to 420m	-	-






Distance
Perth ⊕ 30.5km
Armadale ⊕ 6km



LEGEND

-  Major Road
-  Sealed Road
-  Unsealed Trail
-  Brook / Gully

-  Bush Trail (370m loop)
-  River Trail (420m loop)
-  Car Park

CONDITIONS

-  Dogs permitted on leash







MOUNT DALE




Helena National Park

	Difficulty	Length	Time	Track Surface
	Grade 2 Easy/Moderate	2.5km	1 to 3 hours	Loose Gravel




LEGEND

-  Major Road
-  Sealed Road
-  Unsealed Trail
-  Brook / Gully

-  Walk Trail (420m loop)
-  Car Park
-  Lookout

CONDITIONS

-  Dogs not permitted



LLOYD HUGHES PARK

Banyowla Regional Park

Difficulty	Length	Time	Track Surface
Grade 3 Easy/Moderate	-	-	-



LEGEND

- Major Road
- Sealed Road
- Unsealed Trail
- Brook / Gully

- Prickly Moses Mindaleny Trail (0m loop)
- Yam Warrine Trail (0m loop)

- Car Park
- Information Bay

CONDITIONS

- Dogs permitted on leash